

Gulf of Mexico CMP Annual Catch Limits Landings

Commercial

2020-2021 Preliminary Landings

Species Complex	Date Landings Available Through	Current Landings (lb)	Quota (lb)	Quota (%)	ACL (lb)	ACL (%)	Current Status
King Mackerel – Western Zone	10/5/2020	599,766	1,096,000	54.7	2,164,600	27.8	Open
King Mackerel – Northern Zone		0	493,200	0			Open
King Mackerel – Southern Zone (Hook and Line)		2,217	575,400	0.4			Open
King Mackerel – Southern Zone (Gillnet) ^a		-	575,400	N/A	575,400	N/A	Closed ^a

^aOpening date is the Tuesday after MLK Day (January 19, 2021).

2019-2020 Preliminary Landings

Species Complex	Date Landings Available Through	Current Landings (lb)	Quota (lb)	Quota (%)	ACL (lb)	ACL (%)	Current Status
King Mackerel – Western Zone	10/5/2020	1,188,265	1,096,000	108.4	2,164,600	98.7	Closed 11/21/2019
King Mackerel – Northern Zone		317,528	493,200	64.4			Was open all year
King Mackerel – Southern Zone (Hook and Line)		629,939	575,400	109.5			Closed 3/4/2020
King Mackerel – Southern Zone (Gillnet) ^{a,b}		521,318	530,043	98.4	530,043	98.4	Closed 2/25/2020

^aOpening date is the Tuesday after MLK Day (January 21, 2020).

^bKM gillnet had an ACL overage in 2018/2019, therefore there is a payback on the 2019/2020 gillnet ACL.

Recreational

2019-2020 Preliminary Landings (lb) by Two-month Wave

Species Complex	Jul-Aug	Sept-Oct	Nov-Dec	Jan-Feb	Mar-Apr	May-June	Total Reported	ACL (lb)	ACL (%)	Current Status
King Mackerel	290,621	362,963	108,673	162,429	5,789	14,781	945,256	5,810,000	16.3	Was open all year

Note: The recreational fishing year for king mackerel is July 1 through June 30.

2020 recreational landings include data from MRIP or MRFSS calibrated to MRIP from January 1 to February 29, 2020. Headboat landings are available from January 1 to June 30, 2020. LA Creel landings are available from January 1 to September 13, 2020. TPWD landings for 2020 are COMING SOON. 2019 recreational landings include data from MRIP or MRFSS calibrated to MRIP, LA Creel, and Headboat from January 1 to December 31, 2019 and TPWD from January 1 to November 20, 2019.

2018-2019 Preliminary Landings (lb) by Two-month Wave

Species Complex	Jul-Aug	Sept-Oct	Nov-Dec	Jan-Feb	Mar-Apr	May-June	Total Reported	ACL (lb)	ACL (%)	Current Status
King Mackerel	805,817	211,810	188,784	75,220	570,297	417,941	2,269,869	6,040,000	37.6	Was open all year

Note: The recreational fishing year for king mackerel is July 1 through June 30.

2019 recreational landings include data from MRIP or MRFSS calibrated to MRIP, LA Creel, and Headboat from January 1 to December 31, 2019 and TPWD from January 1 to November 20, 2019. 2018 MRIP or MRFSS calibrated to MRIP, LA Creel, Headboat, and TPWD recreational landings are final.

Stock

Species Complex	Date Landings Available Through	Landings (lb)	Total Reported	ACL (lb)	ACL (%)	Status
Spanish Mackerel (commercial)	10/5/2020*	281,054	281,447	11,300,000	2.5	Open
Spanish Mackerel (recreational)		423				
Cobia (commercial)		29,245	132,617	1,660,000	8.0	Open
Cobia (recreational)		103,372				

Note: The fishing year for Spanish mackerel is from April 1, 2020 through March 31, 2021. The cobia fishing year is from January 1 through December 31, 2020.

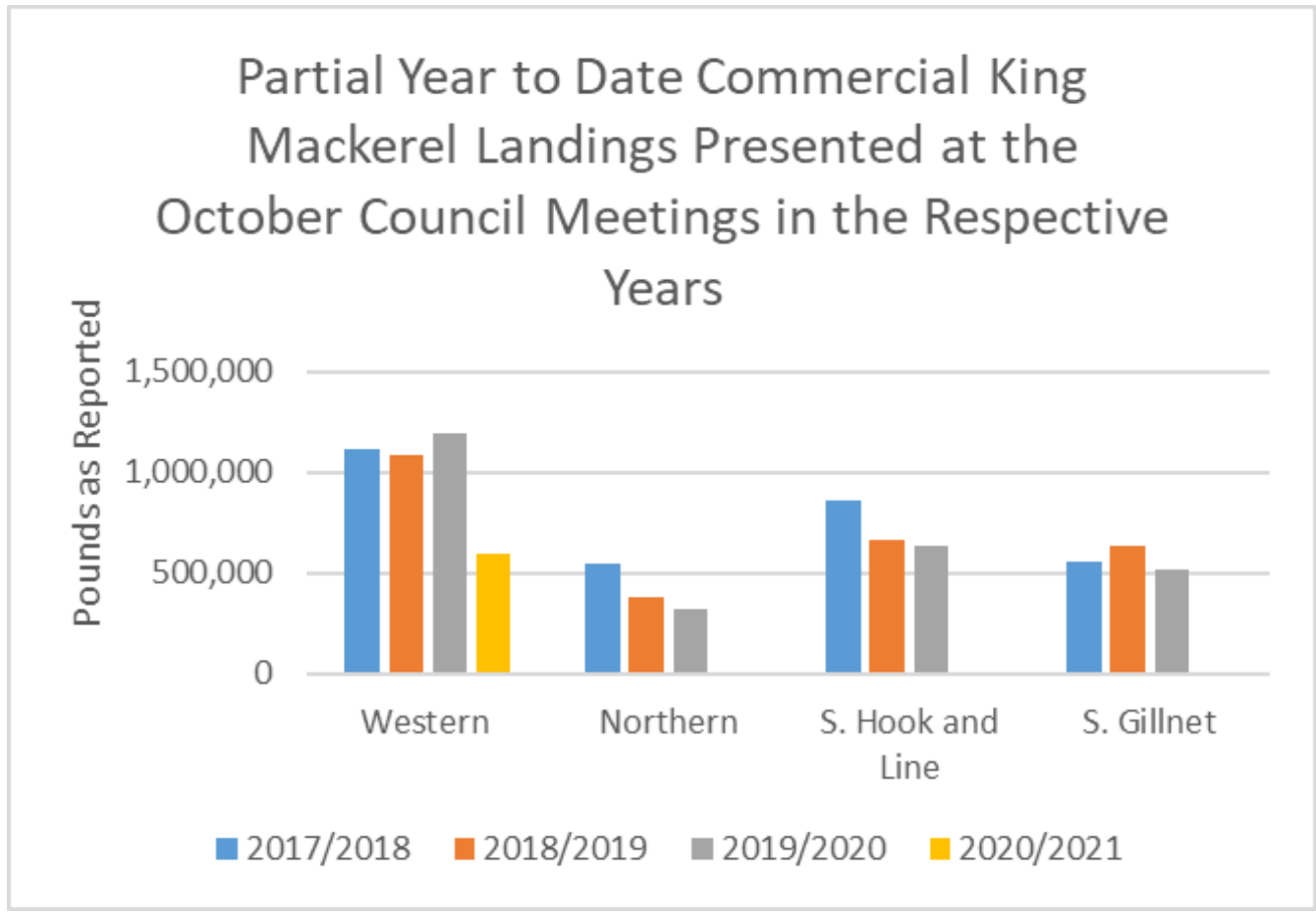
*2020 commercial landings available as of October 5, 2020. 2020 recreational landings include data from MRIP or MRFSS calibrated to MRIP from January 1 to February 29, 2020. Headboat landings are available from January 1 to June 30, 2020. LA Creel landings are available from January 1 to September 13, 2020. TPWD landings for 2020 are COMING SOON.

Species Complex	Date Landings Available Through	Landings (lb)	Total Reported	ACL (lb)	ACL (%)	Status
Spanish Mackerel (commercial)	10/5/2020*	990,853	3,064,370	11,300,000	27.1	Was open all year
Spanish Mackerel (recreational)		2,073,517				
Cobia (commercial)		35,225	631,022	1,660,000	38.0	Was open all year
Cobia (recreational)		595,797				

Note: The fishing year for Spanish mackerel was from April 1, 2019 through March 31, 2020. The cobia fishing year was from January 1 through December 31, 2019.

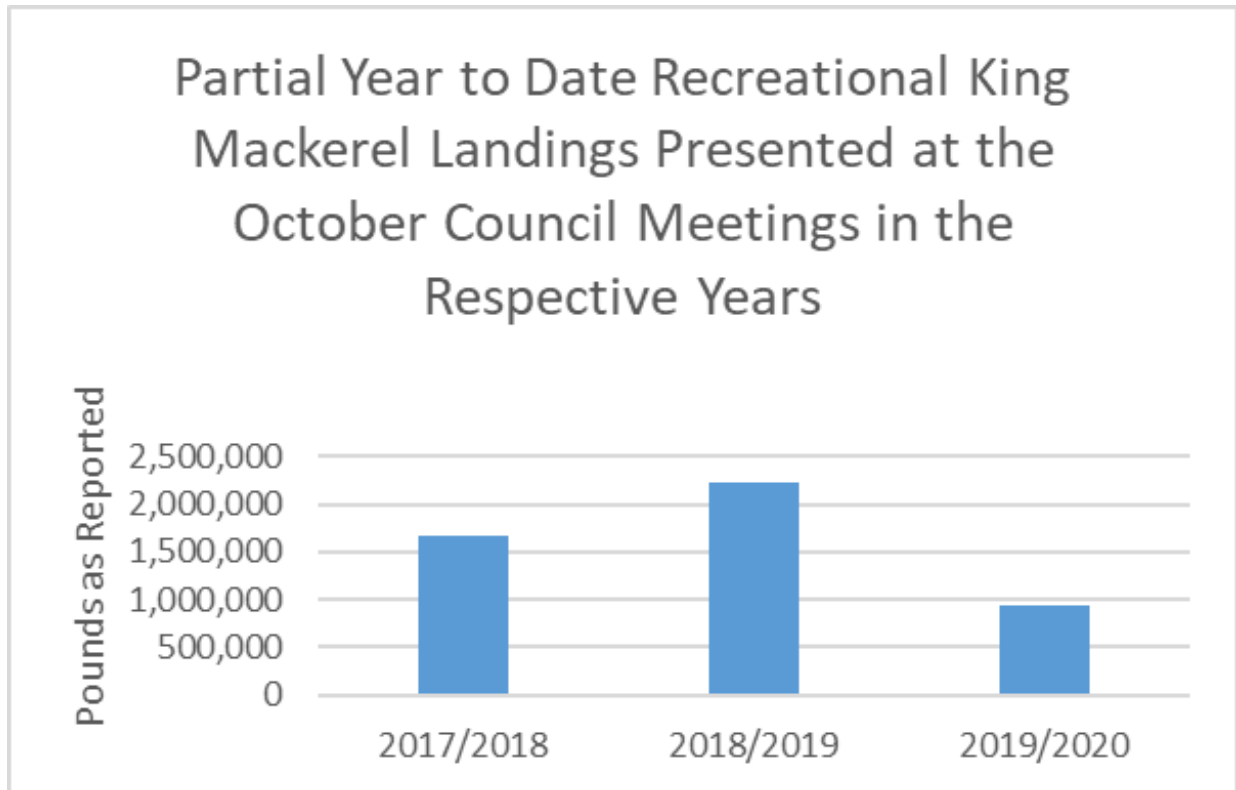
*2020 commercial landings available as of October 5, 2020. 2020 recreational landings include data from MRIP or MRFSS calibrated to MRIP from January 1 to February 29, 2020. Headboat landings are available from January 1 to June 30, 2020. LA Creel landings are available from January 1 to September 13, 2020. TPWD landings for 2020 are COMING SOON. 2019 commercial landings are complete. 2019 recreational landings include data from MRIP or MRFSS calibrated to MRIP, LA Creel, and Headboat from January 1 to December 31, 2019 and TPWD from January 1 to November 20, 2019.

Partial Year to Date Landings Presented at the October Council Meetings in the Respective Years



Note: Landings presented at the October 2018 (2017/2018), October 2019 (2018/2019), and October 2020 (2019/2020; 2020/2021) Council meetings. 2020/2021 Northern Zone and Southern Zone gillnet landings are not available. Southern Zone hook & line landings are less than 2,500 lbs. In 2017/2018, the Northern Zone and Southern Zone hook & line exceeded their Zone ACLs. In 2018/2019, the Southern Zone gillnet and Southern Zone hook & line exceeded their Zone ACLs. In 2019/2020, the Western Zone and Southern Zone hook & line exceeded their Zone ACLs.

Partial Year to Date Landings Presented at the October Council Meetings in the Respective Years



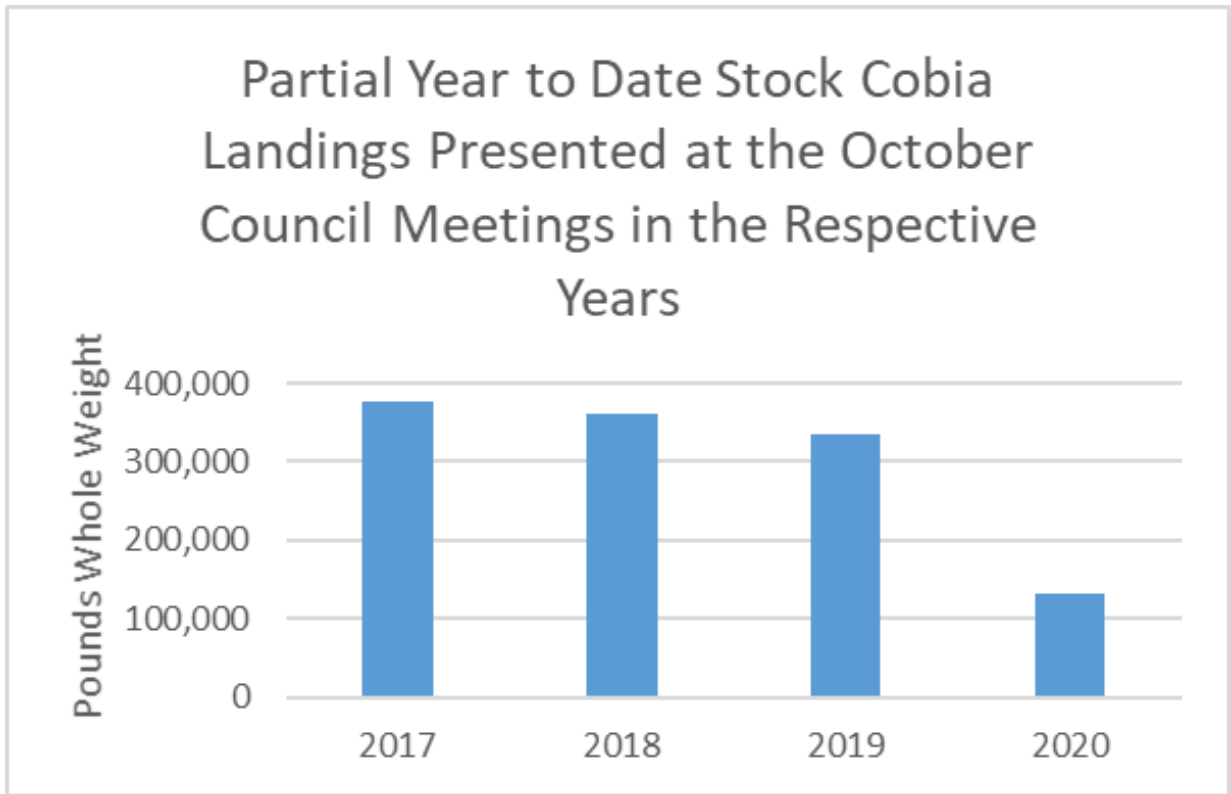
Note: Landings presented at the October 2018 (2017/2018), October 2019 (2018/2019), and October 2020 (2019/2020) Council meetings.

For October 2018 meeting: recreational landings include data from MRIP or MRFSS calibrated to MRIP, Headboat, and LA Creel for all of 2017. TPWD landings were available from January 1 to November 20, 2017. MRFSS calibrated from MRIP, LA Creel, and Headboat were available from January 1 to April 30, 2018. TPWD data were not available for 2018.

For October 2019 meeting: recreational landings include data from MRIP or MRFSS calibrated to MRIP, Headboat, and LA Creel for all of 2018. TPWD landings were available from January 1 to November 20, 2018. MRFSS calibrated to MRIP and Headboat were available from January 1 to June 30, 2019 and LA Creel from January 1 to August 25, 2019. TPWD data were not available for 2019.

For October 2020 meeting: recreational landings include data from MRIP or MRFSS calibrated to MRIP, Headboat, and LA Creel for all of 2019. TPWD landings were available from January 1 to November 20, 2019. MRFSS calibrated to MRIP are available from January 1 to February 29, 2020. Headboat landings are available from January 1 to June 30, 2020. LA Creel landings are available from January 1 to September 13, 2020. TPWD landings for 2020 are not available.

Partial Year to Date Landings Presented at the October Council Meetings in the Respective Years



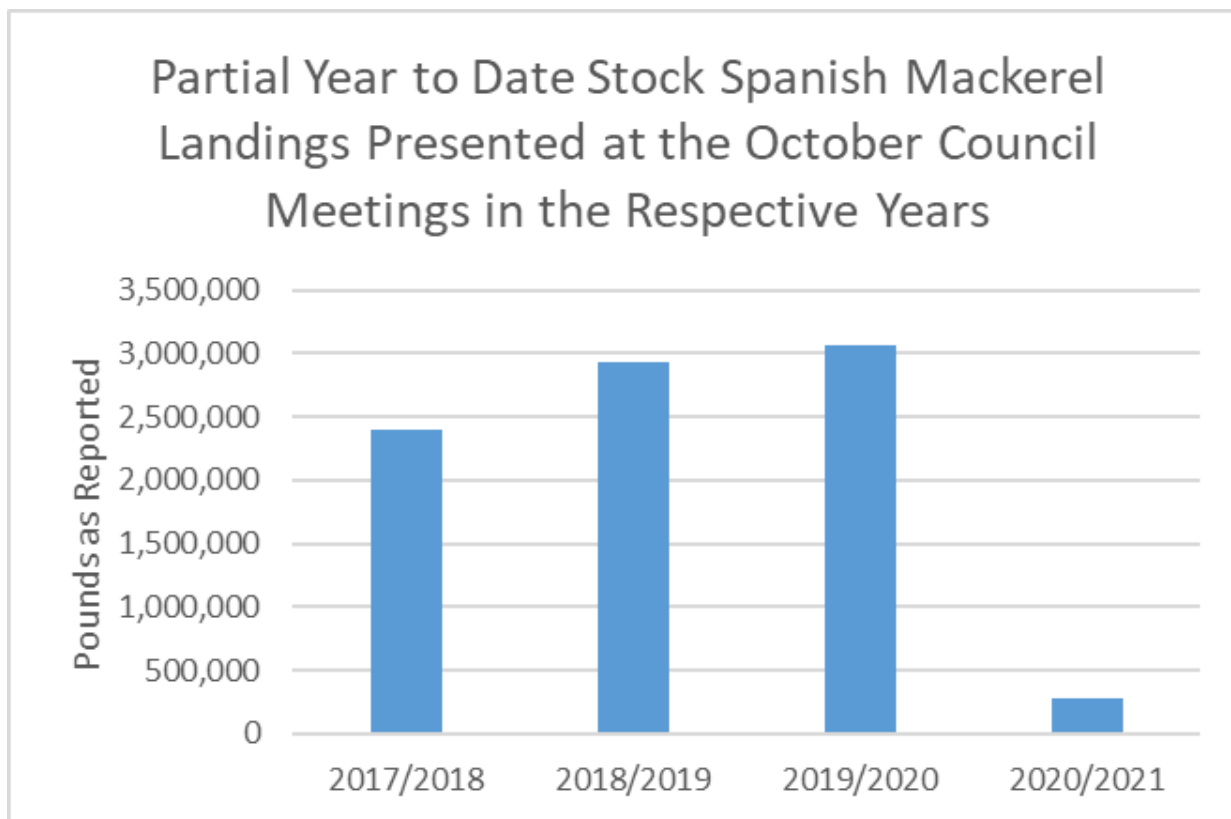
For October 2017 meeting: recreational landings include data from MRIP or MRFSS calibrated from MRIP, LA Creel, and Headboat from January 1 to April 30, 2017. TPWD data were not available for 2017. Commercial landings include data from January 1 to October 16, 2017.

For October 2018 meeting: recreational landings include data from MRIP or MRFSS calibrated from MRIP, LA Creel, and Headboat from January 1 to April 30, 2018. TPWD data were not available for 2018. Commercial landings include data from January 1 to October 17, 2018.

For October 2019 meeting: recreational landings include data from MRIP or MRFSS calibrated to MRIP. LA Creel, and Headboat from January 1 to June 30, 2019. TPWD data were not available for 2019. Commercial landings include data from January 1 to October 7, 2019.

For October 2020 meeting: recreational landings include data from MRIP or MRFSS calibrated to MRIP are available from January 1 to February 29, 2020. Headboat landings are available from January 1 to June 30, 2020. LA Creel landings are available from January 1 to September 13, 2020. TPWD landings for 2020 are not available. Commercial landings include data from January 1 to October 5, 2020.

Partial Year to Date Landings Presented at the October Council Meetings in the Respective Years



Note: Landings presented at the October 2018 (2017/2018), October 2019 (2018/2019), and October 2020 (2019/2020; 2020/2021) Council meetings.

For October 2018 meeting: recreational landings include data from MRIP or MRFSS calibrated to MRIP, Headboat, and LA Creel for all of 2017. TPWD landings were available from January 1 to November 20, 2017. MRFSS calibrated from MRIP, LA Creel, and Headboat from January 1 to April 30, 2018. TPWD data were not available for 2018. Commercial landings include data from April 1, 2017 to October 17, 2018.

For October 2019 meeting: recreational landings include data from MRIP or MRFSS calibrated to MRIP, Headboat, and LA Creel for all of 2018. TPWD landings were available from January 1 to November 20, 2018. MRFSS calibrated to MRIP and Headboat were available from January 1 to June 30, 2019 and LA Creel from January 1 to August 25, 2019. TPWD data were not available for 2019. Commercial landings include data from April 1, 2018 to October 7, 2019.

For October 2020 meeting: recreational landings include data from MRIP or MRFSS calibrated to MRIP, Headboat, and LA Creel for all of 2019. TPWD landings were available from January 1 to November 20, 2019. MRFSS calibrated to MRIP are available from January 1 to February 29, 2020. Headboat landings are available from January 1 to June 30, 2020. LA Creel landings are available from January 1 to September 13, 2020. TPWD landings for 2020 are not available. Commercial landings include data from April 1, 2019 to October 5, 2020.