











Legend

-  Gulf Council Boundary
- Sum of VMS Points from Bottom Tending Gear**
- 1 - 10
-  11 - 50
-  51 - 100
-  101 - 500
-  501 - 1000
-  1001 - 10000
-  10001 - 100000
-  >100001
-  Pulley Ridge South HAPC
-  Areas under consideration in Coral 9

84°0'0"W

83°0'0"W

25°0'0"N

